

100 MILE RACC - WHITE

4888 ft elevation gain

- 0.0 L Ft Vancouver Way
- 0.2 L McLoughlin Blvd
- 1.8 R Brandt Rd
- 300' L Mill Plain Blvd
- 2.3 R MacArthur Blvd
- 4.3 S St Helens Ave at Lieser
- 5.0 R SE 98th Ave
- 5.1 L SE 10th St
- 6.0 S McGillivary Blvd at Chkalov
- 8.4 R SE Village Loop
- 8.9 X SE 164th Ave
- B SE 29th St
- 9.5 R "T" SE 176th Ave
- 9.7 L SE 34th St
- 10.6 B Pacific Rim Blvd
- 11.7 L Parker St
- 12.2 X NW 38th Ave (signal)
- 13.2 R NW Lake Rd
- 15.2 L Heritage Park Rest Stop
- L NW Lake Rd
- 15.4 L "T" NE Everett St
- 16.3 L SE Leadbetter Rd
- 18.0 B NE 232nd Ave
- 19.0 R "T" NE 28th St
- 19.5 L NE 242nd Ave (SR 500)
- 21.5 S NE 232nd Ave at NE 58th St
- 22.0 L "T" NE 68th St
- 22.8 R NE 217th Ave
- 23.6 L "T" NE 83rd St
- 23.9 R NE 212th Ave
- 27.7 L NE 159th St
- 28.2 B NE 202nd Ave
- 28.5 L "T" NE 164th St
- 29.5 L "T" NE 182nd Ave
- 29.1 R NE 159th St
- 30.3 R NE 170th Ave
- 30.8 B NE 169th St
- 31.0 B NE 167th Ave
- 32.6 X NE 199th St
- 33.6 R NE 219th St
- 34.3 L NE 182nd Ave
- 35.5 B Crawford Rd
- 35.9 B NE 249th St
- X Railroad tracks
- 36.0 R NE 182nd Ave at Battle Ground Lake State Park

****MUST BE HERE BY NOON****

Otherwise do the metric RACC

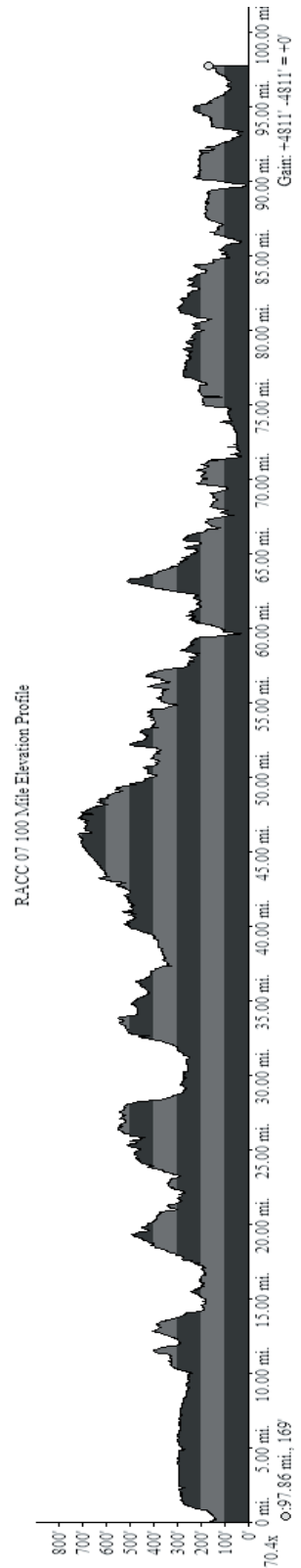
- 37.5 L "T" NE 279th St
- 38.0 X RR tracks (Heisson)
- 38.7 R NE 172nd Ave

100 Mile RACC cont.

- 38.8 X over E Fork Lewis River (bridge)
- 100' R Lucia Falls Rd
- 43.4 X Railroad tracks
- 44.5 R Moulton Falls Rest Stop
- 44.8 B NE Railroad Ave at Sunset Falls Rd
- 45.8 X Railroad tracks
- 47.5 L "T" Yacolt Rd, City of Yacolt
- 47.6 R Amboy Ave
- 48.0 B Amboy Rd
- 52.1 S NE 221st Ave (SR 503)
- 52.6 L "T" Cedar Creek Rd
- 57.0 R NE Pup Creek Rd
- Bottom of downhill as road turns left
- 58.0 L NE Spurrel Rd
- 61.1 L NE Etna Rd
- 63.4 R "T" NE Cedar Creek Rd
- 64.1 L NE 21st Ave at Hayes Rd
- EASY TO MISS
- 65.9 B Jenny Creek Rd at 389th St
- 68.2 L NW 14th Ave at 359th St
- 68.7 R "T" Bolen St
- 68.9 L "T" NW Pacific Hwy
- 69.8 L 10th St
- 70.0 R E Aspen Ave
- 70.6 L E 4th St
- B Lockwood Creek Rd
- 72.4 R NE 40th Ave, top of hill
- 73.1 B Charity Rd
- 73.8 R "Y" J A Moore Rd
- 74.4 CAUTION! STEEP SHARP CORNER
- 76.8 R NE Daybreak Park Rd
- 200' X E Fork Lewis River
- 77.0 L Daybreak Park Rest Stop
- L NE Daybreak Park Rd
- 77.2 R "T" NE 259th St
- 77.8 R "Y" 259th St on uphill
- 80.9 L NE 10th Ave
- 81.8 R NW Carty Rd
- 84.1 L "T" NW Hillhurst Rd
- 84.4 B NW 31st Ave
- 85.4 B NW 209th St
- 85.9 S NW 209th St at 41st Ave
- 87.4 B Krieger Rd at Roth Rd
- 89.0 B NW 179th St
- 89.4 R NW 61st Ave
- 90.0 L NW 169th St
- 91.0 R NW 41st Ave
- 91.8 B Seward Rd
- 92.6 B NW 36th Ave
- 94.1 B Lake Shore Dr

100 Mile RACC cont.

- 95.9 X RR tracks
- 96.1 L Bernie Drive
- 96.7 R Lincoln St (stop sign)
- 97.9 L W 39th St (stop sign)
- 98.0 R Kauffman St (one block)
- 99.1 L McLoughlin Blvd
- 99.3 L Franklin St (stop sign)
- 50' R McLoughlin Blvd
- 100.3 L Ft Vancouver Way
- 100.5 R Clark College (END)



CUE SHEET LEGEND

- R = Right X = Cross
- L = Left B = Becomes
- S = Straight
- "T" = Road ends, must turn
- "Y" = Road splits, must turn

65 MILE RACC - YELLOW

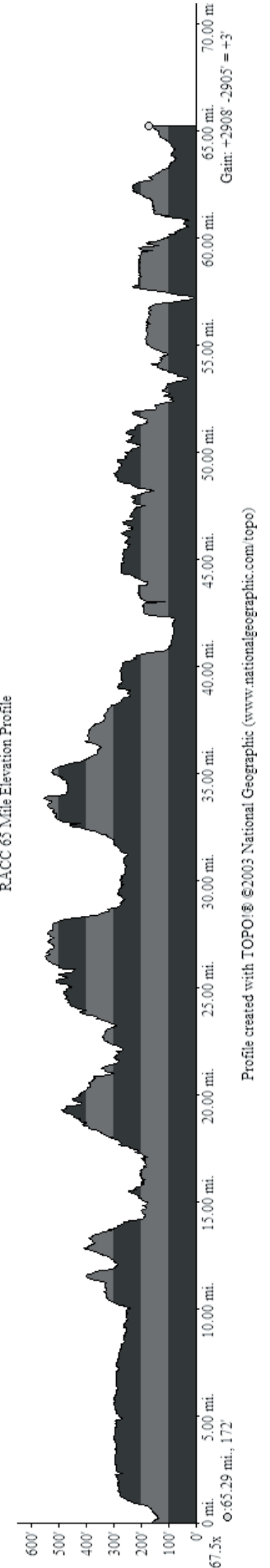
2900 ft elevation gain

- 0.0 L Ft Vancouver Way
- 0.2 L McLoughlin Blvd
- 1.8 R Brandt Rd
- 300' L Mill Plain Blvd
- 2.3 R MacArthur Blvd
- 4.3 S St Helens Ave at Lieser
- 5.0 R SE 98th Ave
- 5.1 L SE 10th St
- 6.0 S McGillivary Blvd at Chkalov
- 8.4 R SE Village Loop
- 8.9 X SE 164nd Ave
- B SE 29th St
- 9.5 R "T" SE 176th Ave
- 9.7 L SE 34th St
- 10.6 B Pacific Rim Blvd
- 11.7 L Parker St
- 12.2 X NW 38th Ave (signal)
- 13.2 R NW Lake Rd
- 15.2 L Heritage Park Rest Stop
- L NW Lake Rd
- 15.4 L "T" NE Everett St
- 16.3 L SE Leadbetter Rd
- 18.0 B NE 232nd Ave
- 19.0 R "T" NE 28th St
- 19.5 L NE 242nd Ave (SR 500)
- 21.5 S NE 232nd Ave at NE 58th St
- 22.0 L "T" NE 68th St
- 22.8 R NE 217th Ave
- 23.6 L "T" NE 83rd St
- 23.9 R NE 212th Ave
- 27.7 L NE 159th St
- 28.2 B NE 202nd Ave
- 28.5 L "T" NE 164th St
- 29.5 L "T" NE 182nd Ave
- 29.8 R NE 159th St
- 30.3 R NE 170th Ave
- 30.7 B NE 169th St
- 31.0 B NE 167th Ave
- 32.6 X NE 199th St
- 33.6 R NE 219th St

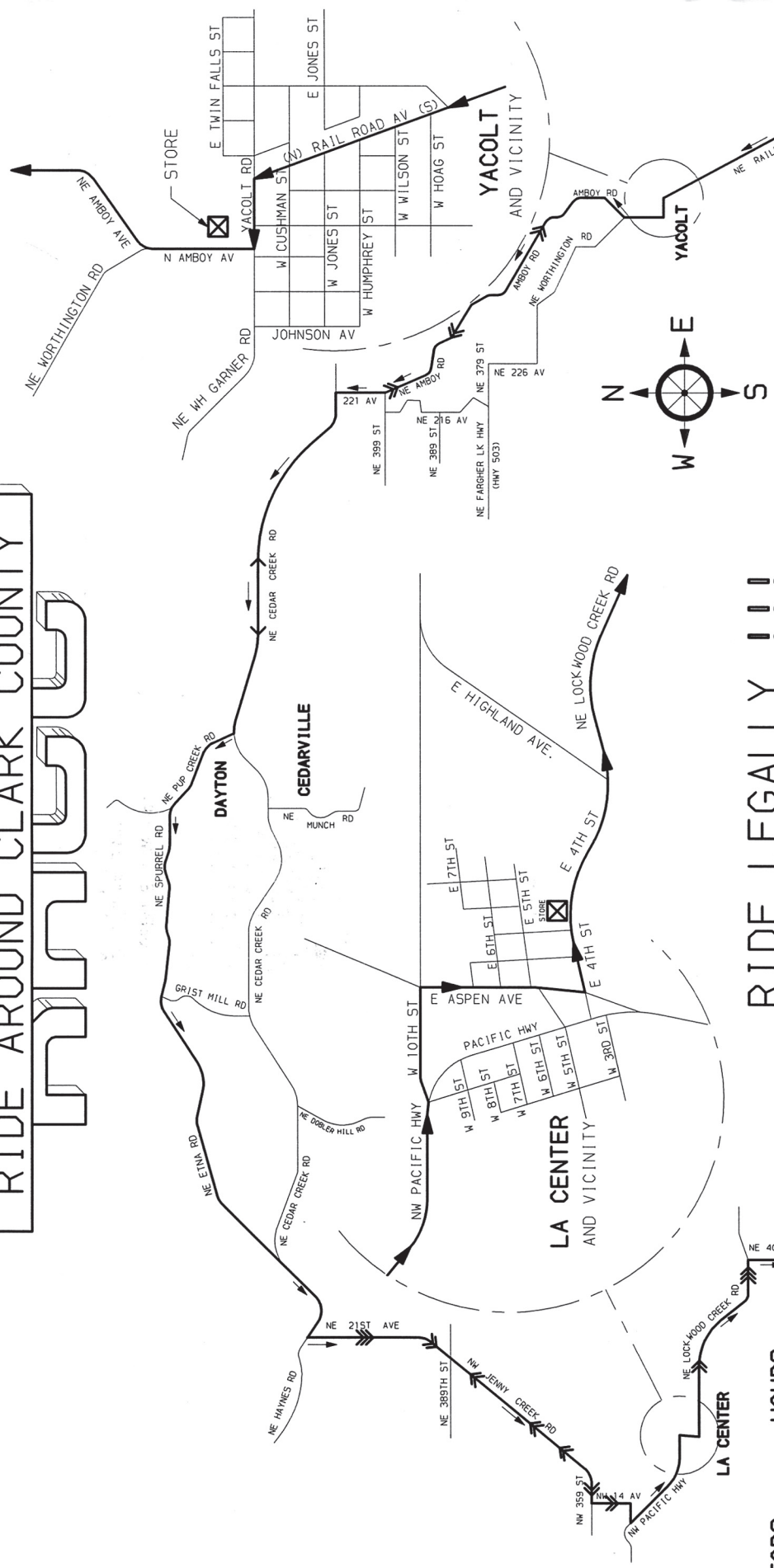
65 Mile RACC continued

- 34.3 L NE 182nd Ave
 - 35.5 B Crawford Rd
 - 35.9 B NE 249th St
 - X Railroad tracks
 - 36.0 L NE 182nd Ave at Battle Ground Lake State Park
 - B Palmer Rd
 - 36.2 S NE 244th St at Heissen Rd
 - 37.1 B NE 152nd Ave
 - 37.3 B NE 249th St
 - 38.3 L "T" NE 132nd Ave
 - 38.5 R NE 244th St
 - 39.0 X SR503 (stop light)
 - 39.5 B NE 112th Ave
 - 39.7 R NE 239th St
 - 40.7 R NE 92nd Ave
 - 41.5 B NE Manley Rd
 - 41.9 B NE 259th St
 - 42.0 R NE Daybreak Park Rd
 - 42.2 R Daybreak Park Rest Stop
 - L NE Daybreak Park Rd.
 - 42.4 R "T" NE 259th St
 - 43.0 R "Y" 259th St on uphill
 - 46.1 L NE 10th Ave
 - 47.0 R NW Carty Rd
 - 49.3 L "T" NW Hillhurst Rd
 - 49.6 B NW 31st Ave
 - 50.6 B NW 209th St
 - 51.1 S NW 209th St at NW 41st Ave
 - 52.5 B Krieger Rd at Roth Rd
 - 54.2 B NW 179th St
 - 54.6 R NW 61st Ave
 - 55.2 L NW 169th St
 - 56.2 R NW 41st Ave
 - 57.0 B Seward Rd
 - 57.8 B NW 36th Ave
 - 59.3 B Lake Shore Dr
 - 61.1 X RR tracks
 - 61.3 L Bernie Drive
 - 61.9 R Lincoln St (stop sign)
 - 63.1 L W 39th St (stop sign)
 - 63.2 R Kauffman St (one block)
 - 64.3 L McLoughlin Blvd
 - 64.5 L Franklin St (stop sign)
 - 50' R McLoughlin Blvd
 - 64.9 X Columbia St
 - 65.5 L Ft Vancouver Way
 - 65.7 R Clark College
- END OF 65 MILE RACC**

RACC 65 Mile Elevation Profile



RIDE AROUND CLARK COUNTY



RIDE LEGALLY !!!

REST STOPS

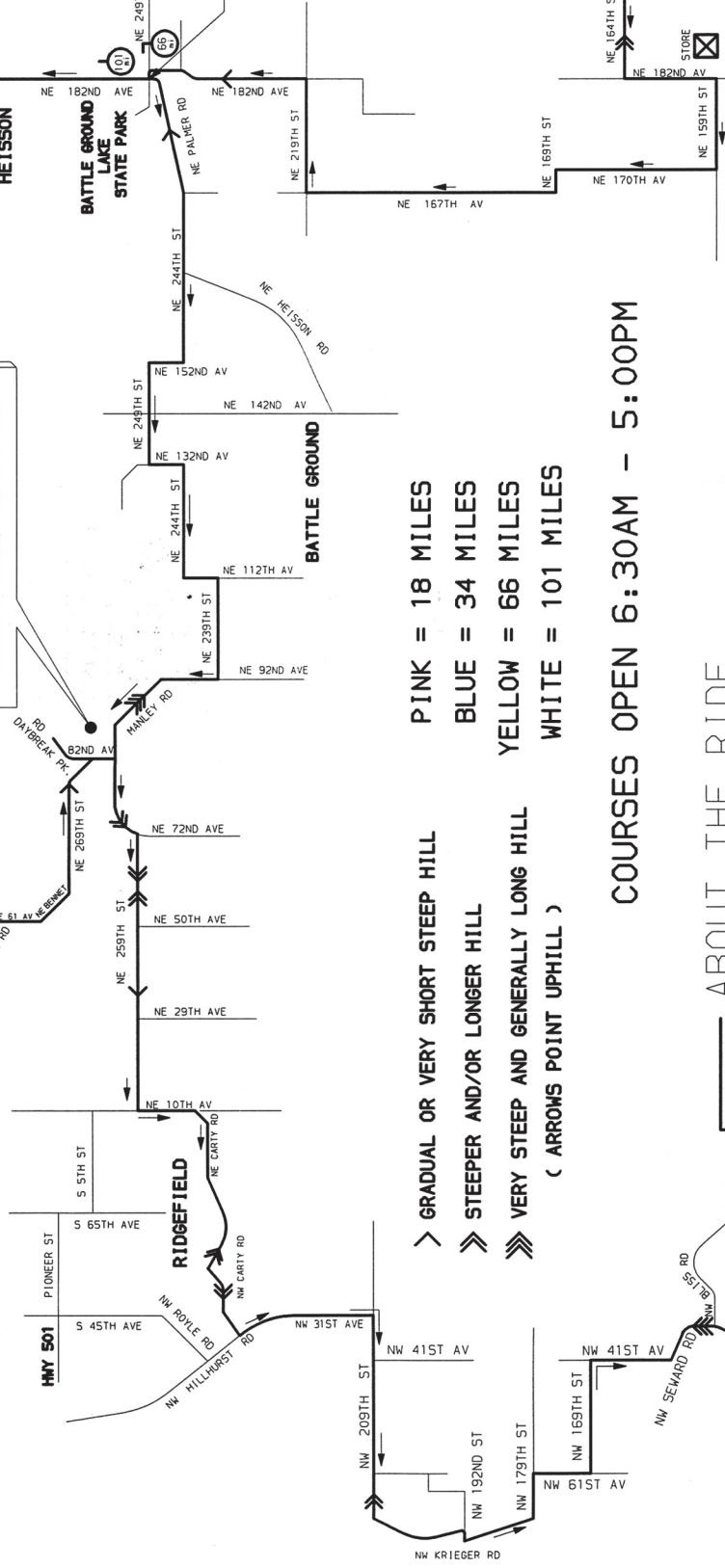
- HERITAGE PARK 7:00-11 A.M.
- MOULTON FALLS 9 A.M.-1 P.M.
- DAYBREAK PARK 9 A.M.-3 P.M.
- ☒ STORES ON ROUTE

HOURS

**DAYBREAK PARK REST STOP
OPEN 9 A.M. to 3 P.M.**

**MOULTON FALLS REST STOP
OPEN 9 A.M. to 1 P.M.**

**NOTE:
RIDERS DOING CENTURY ROUTE
MUST BE AT THIS POINT BY NOON.**



- > GRADUAL OR VERY SHORT STEEP HILL
- >> STEEPER AND/OR LONGER HILL
- >>> VERY STEEP AND GENERALLY LONG HILL
(ARROWS POINT UPHILL)

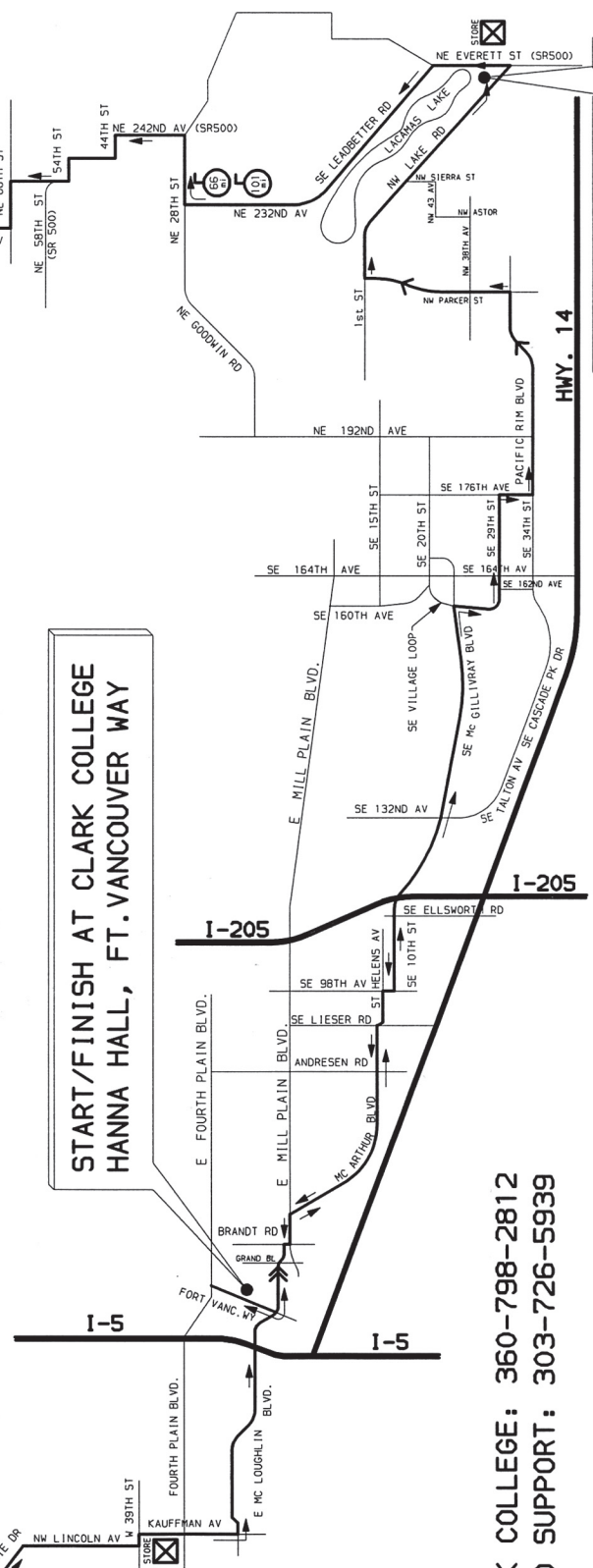
COURSES OPEN 6:30AM - 5:00PM

ABOUT THE RIDE

The Ride Around Clark County (RACC) is a tour through the green countryside in Southwest Washington. Rivers, lakes and streams abound on this scenic ride, making the route rolling and sometimes, downright hilly

ALL routes are well marked with color-coded DAN HENRY arrows and this information supplements them with maps and cue sheets. Riders are expected to have their bicycles in good repair and have trained sufficiently for the ride. A tire patch kit, tire irons, and a pump are recommended, as are waterbottles. Also remember that

HELMETS ARE REQUIRED !!!



**CLARK COLLEGE: 360-798-2812
ROAD SUPPORT: 303-726-5939**

**THIS IS NOT A RACE, PLEASE OBEY ALL TRAFFIC LAWS!
RIDE LEGALLY !!!**

**HERITAGE PARK REST STOP
OPEN 7:00 to 11 A.M.**